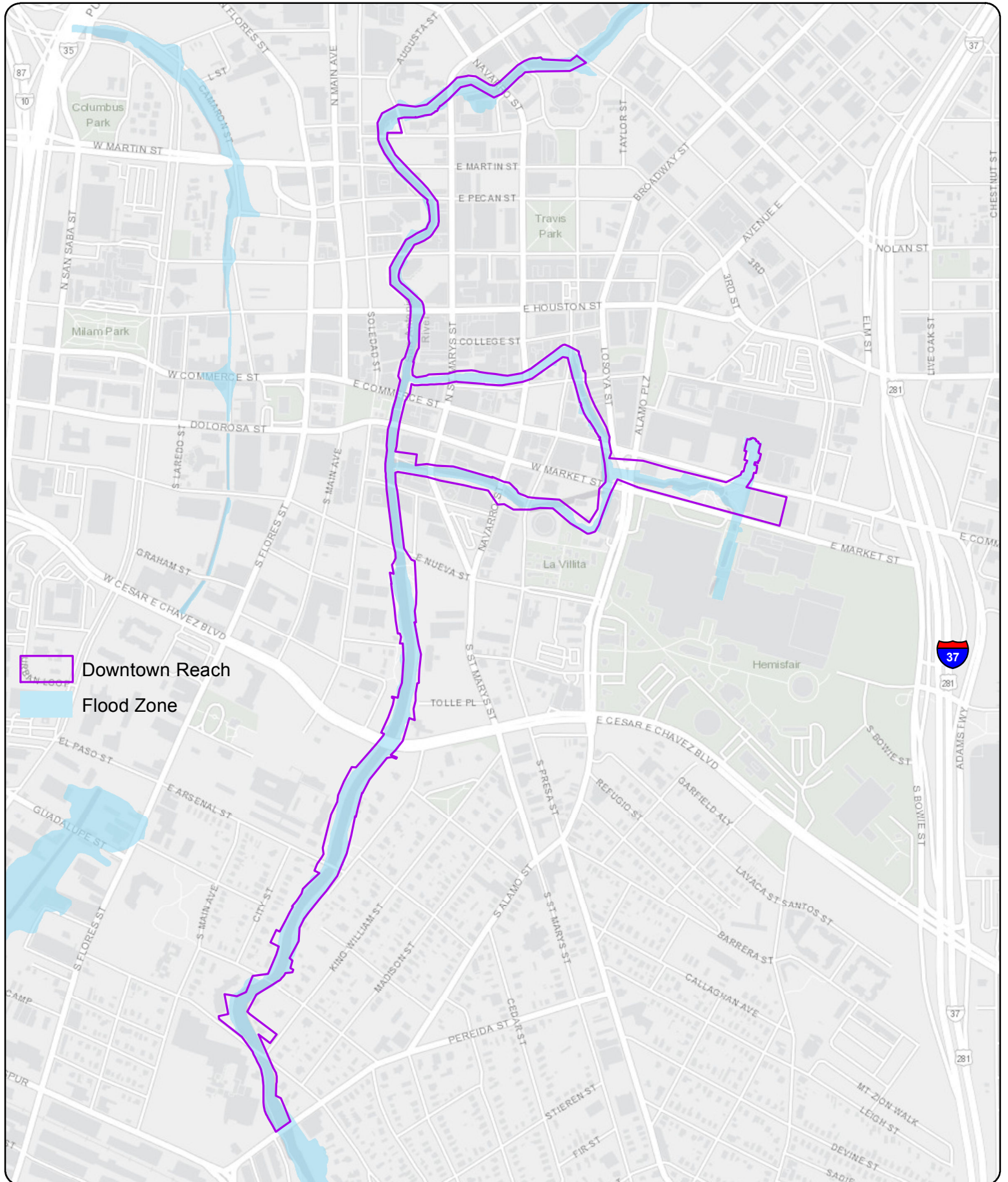


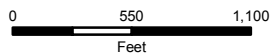
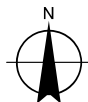


San Antonio Riverwalk Downtown Reach



 Downtown Reach
 Flood Zone



Disclaimer:
 The GIS material included with this transmittal is made available as a public service. The maps and/or data are to be used for reference and/or informational purposes only and may not have been prepared for or be suitable for legal, engineering, or surveying purposes. It does not represent an on-the-ground survey and represents only the approximate relative location of property boundaries. The data herein shall be used and relied upon only at the user's sole risk, and the user agrees to indemnify and hold harmless the San Antonio River Authority, its officials and employees from any liability arising out of the use of the data or information provided. If there are any questions about the appropriateness of this data, please email saragis@sara-tx.org.